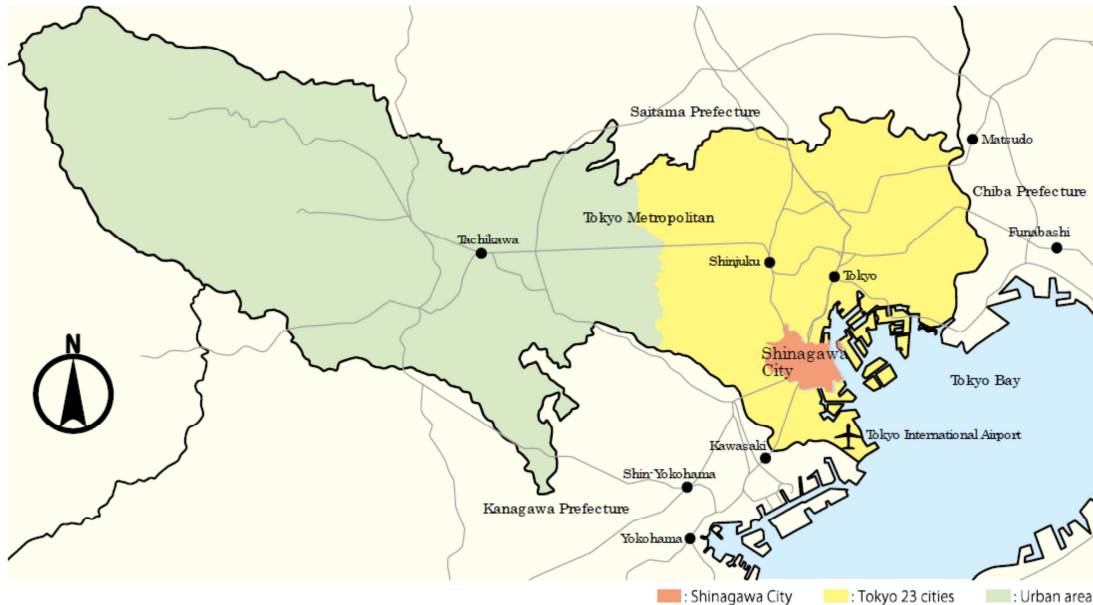


Shinagawa City Overview

Location and Land Area

Shinagawa City is located almost in the center of Japan at around 139°45" degrees east in Longitude and 35°37" degrees north in Latitude, and has a total area of 22.72km².

Shinagawa City



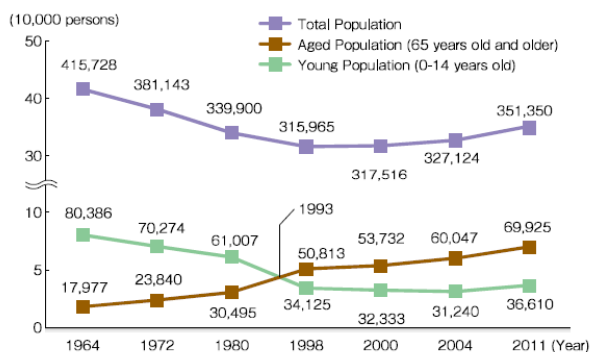
Population

Shinagawa's population peaked in 1964 at 415,728. Since then, the population has decreased by close to 25%. However, there has been a shift upward from 1998 and the population of Shinagawa stood at 351,350 as of January 1, 2011.

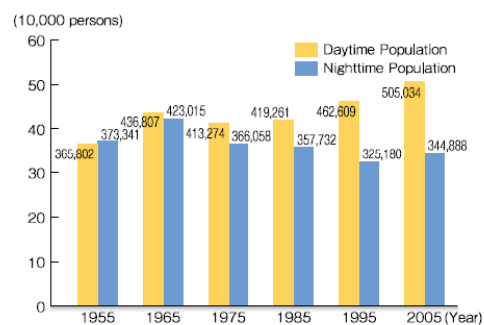
If viewed in age brackets, although the young population

(0-14 years old) has continued decreasing since 1964, in 2004 it increased compared to the previous year, and has since continued to climb. Also, in 1993, the aged population (65 years old and older) exceeded the young population, and has since continued to rise and as of January 1, 2011, made up 19.9% of the total population.

Trends in Residential Basic Book (Every year on January 1st.)



Daytime and Nighttime Population (population census)



Statistics of other population

Members per households	1.83 persons	January 1, 2011
Registered foreigners	11,604 persons	January 1, 2011
The oldest age	107 years old	January 1, 2011
Day nursery pupils	5,366 persons (4,141)	April 1, 2010
Kindergarten pupils	4,038 persons (606)	May 1, 2010
Elementary school pupils	13,230 persons (12,959)	May 1, 2010
Junior high school students	8,193 persons (4,613)	May 1, 2010
Senior high school students	9,058 persons (2,583)	May 1, 2010

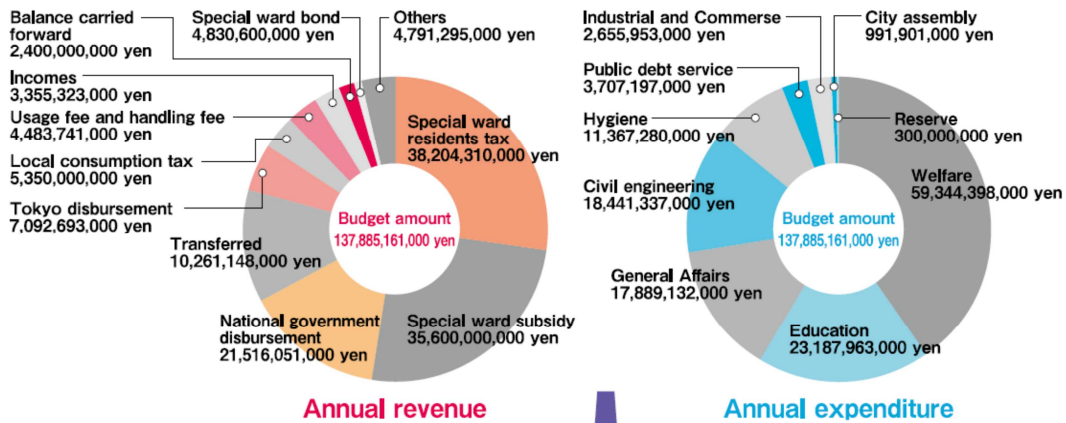
() is the number of public schools and included

Breakdown by countries

China	4,074 persons
Korea	2,593 persons
Philippines	744 persons
India	719 persons
U.S.A.	607 persons
Others	2,867 persons

Financial Administration

General account budget (initial budget of 2010)



If you compared the general account budget to 1,000 yen...

<p>City assembly</p> <p>About 7 yen</p>	<p>Reserve</p> <p>About 2 yen</p>	<p>Welfare</p> <p>About 430 yen</p> <p>For operation of nurseries, enhancement of welfare for senior citizens and the disabled</p>
<p>Industrial and Commerce</p> <p>About 19 yen</p> <p>To revitalize commerce and manufacture</p>		<p>Education</p> <p>About 169 yen</p> <p>For elementary/junior high school education and operation of library and so on</p>
<p>Public debt service</p> <p>About 27 yen</p> <p>To return the money we borrowed for the purpose of facility development and so on</p>		<p>General Affairs</p> <p>About 130 yen</p> <p>For disaster prevention/ community safety, regional development, culture/ sports and so on</p>
<p>Hygiene</p> <p>About 82 yen</p> <p>For health sanitation and cleaning/recycling</p>	<p>Civil engineering</p> <p>About 134 yen</p> <p>For road/park/housing/etc. development</p>	

Crest of the City



The crest, which is a design incorporating the Chinese character "品" (meaning 'goods'), includes fraternity, faith and cooperation as the keys to development of the city, forming a propeller and symbolizing constant advancement and labor after being established in 1952.



Wood of the city:
Pasania



Wood of the city:
Maple tree



Flower of the city:
Azalea



Bird of the city:
Oyster Bird
(Usurichatsum black head sea gull)